



**SUMMARY SHEET**

<b>Criteria</b>	4 – Infrastructure and Learning Resources
<b>Key Indicator</b>	4.1 Physical Facilities
<b>Metric</b>	4.1.3: Availability of General campus facilities and overall ambience <b>Misc Facilities</b>
<b>Response</b>	Template Attached

Registrar  
Amity University Madhya Pradesh  
Gwalior



## Misc Facilities

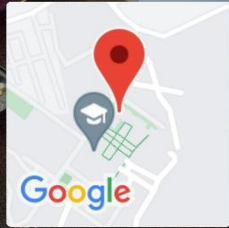


*24 Hrs Standby Power*



*Medical Aid Centre - Boys*





Gwalior, Madhya Pradesh, India  
76FH+6MG, Maharajpura, Gwalior,  
Madhya Pradesh 474020, India  
Lat 26.273488° Long 78.22892°

254° W


*Messing*



Gwalior, Madhya Pradesh, India  
Vinay Nagar, Sector 3 ,100 foot road, In front of green  
garden school, near urvai Gate, Maharajpura, Gwalior,  
Madhya Pradesh 474020, India  
Lat 26.27479° Long 78.225565°

*Parking*

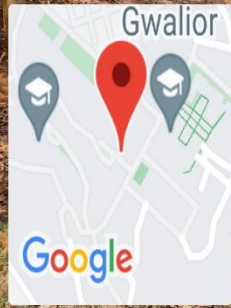




Gwalior, Madhya Pradesh, India  
76CG+GJ4, Maharajpura, Gwalior,  
Madhya Pradesh 474020, India  
Lat 26.270552° Long 78.227689°



*Small Water Ponds for Birds Reptiles*



Gwalior, Madhya Pradesh, India  
76CG+WVH, Maharajpura, Gwalior,  
Madhya Pradesh 474020, India  
Lat 26.272488° Long 78.227355°



*Transport*





*Water Sakora for Birds 1*



*Water Sakora for Birds*